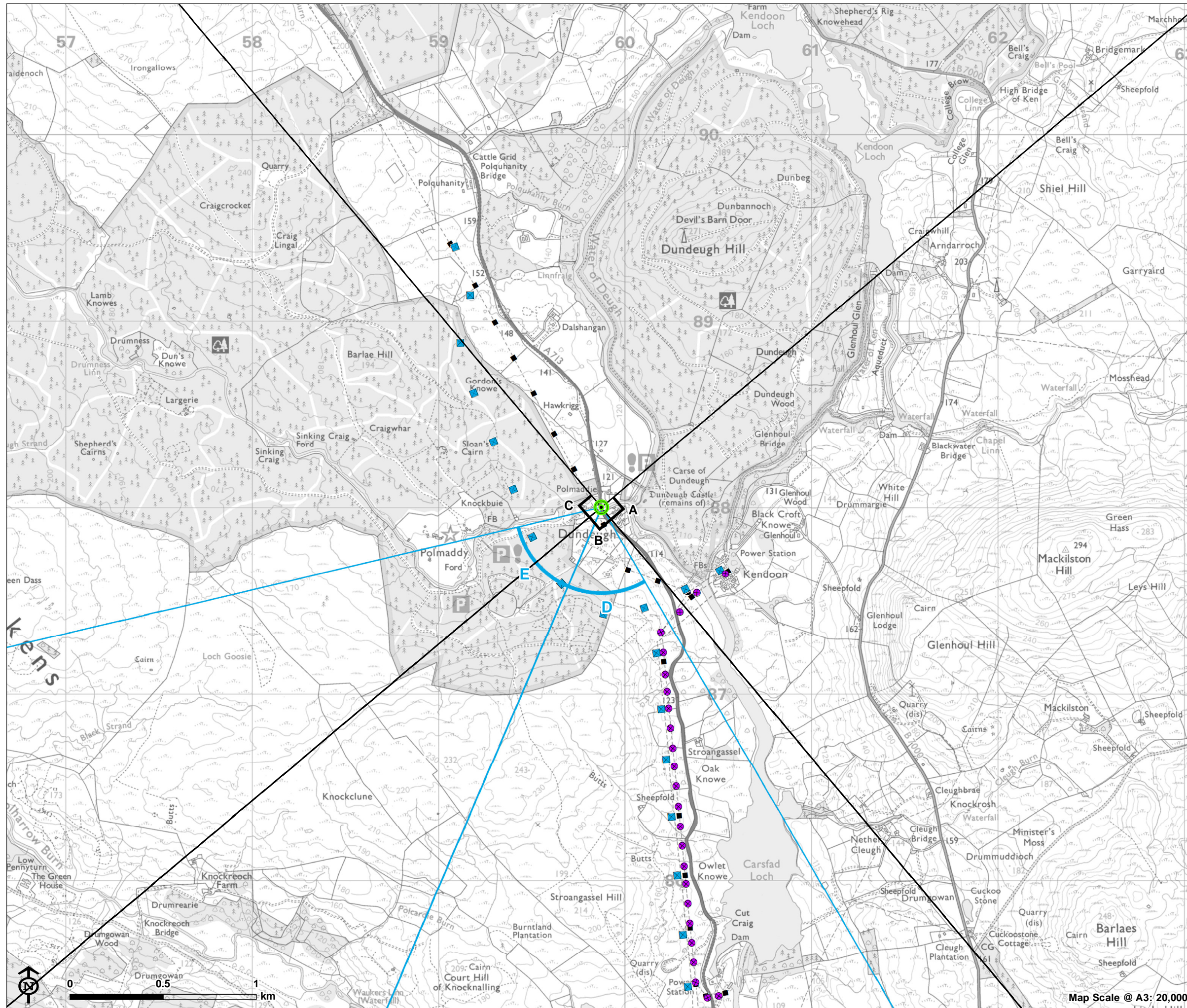


Figure 7.22.1: Viewpoint 2  
Dundeugh at access to Polmaddy



Overhead line infrastructure


- Polquhanity to Glenlee via Kendoon (steel lattice tower)
- Carsfad to Kendoon (wood pole)
- Existing tower for removal
- Viewpoint
- ∨ 90° field of view
- ∨ 53.5° field of view

Distance to Nearest Tower from each connection:

- N or R Tower for Removal: 0.1km
- P - G: 0.4km
- C - K: 0.69km



Map Scale @ A3: 20,000



OS reference: 259871 E 588004 N  
 AOD: 117.5 m  
 Direction of view: 95°


Horizontal field of view: 90° (cylindrical projection)  
 Principal distance: 522 mm  
 Paper size: 841 x 297 mm (half A1)  
 Correct printed image size: 820 x 260 mm

Camera: Nikon D750  
 Lens: Nikkor AF 50mm f/1.8D  
 Camera height: 1.5 m AGL  
 Date and time: 20/06/2017 08:35

Line Route key: Polquhanity to Glenlee  
 Carsfad to Kendoon  
 X - Existing 132kv tower removal


Figure: 7.22.2

Viewpoint 2: Dundeugh at access to Polmaddy




OS reference: 259871 E 588004 N	Horizontal field of view: 90° (cylindrical projection)	Camera: Nikon D750	Line Route key: <span style="color: blue;">Polquhanity to Glenlee</span>
AOD: 117.5 m	Principal distance: 522 mm	Lens: Nikkor AF 50mm f/1.8D	<span style="color: magenta;">Carsfad to Kendoon</span>
Direction of view: 185°	Paper size: 841 x 297 mm (half A1)	Camera height: 1.5 m AGL	X - Existing 132kv tower removal
	Correct printed image size: 820 x 260 mm	Date and time: 20/06/2017 08:35	

**Figure: 7.22.3**  
**Viewpoint 2: Dundegh at access to Polmaddy**



OS reference: 259871 E 588004 N	Horizontal field of view: 90° (cylindrical projection)	Camera: Nikon D750	Line Route key: <a href="#">Polquhanity to Glenlee</a>
AOD: 117.5 m	Principal distance: 522 mm	Lens: Nikkor AF 50mm f/1.8D	<a href="#">Carsfad to Kendoon</a>
Direction of view: 275°	Paper size: 841 x 297 mm (half A1)	Camera height: 1.5 m AGL	X - Existing 132kv tower removal
	Correct printed image size: 820 x 260 mm	Date and time: 20/06/2017 08:35	

**Figure: 7.22.4**  
**Viewpoint 2: Dundegh at access to Polmaddy**



OS reference: 259871 E 588004 N  
 AOD: 117.5 m  
 Direction of view: 176.5°

Horizontal field of view: 53.5° (planar projection)  
 Principal distance: 812.5 mm  
 Paper size: 841 x 297 mm (half A1)  
 Correct printed image size: 820 x 260 mm

Camera: Nikon D750  
 Lens: Nikkor AF 50mm f/1.8D  
 Camera height: 1.5 m AGL  
 Date and time: 20/06/2017 08:35

Line Route key: Polquhanity to Glenlee  
 Carsfad to Kendoon  
 X - Existing 132kv tower removal

**Figure: 7.22.5**  
**Viewpoint 2: Dundeugh at access to Polmaddy**




View D - Photomontage

View flat at a comfortable arm's length

OS reference:	259871 E 588004 N	Horizontal field of view:	53.5° (planar projection)	Camera:	Nikon D750
AOD:	117.5 m	Principal distance:	812.5 mm	Lens:	Nikkor AF 50mm f/1.8D
Direction of view:	176.5°	Paper size:	841 x 297 mm (half A1)	Camera height:	1.5 m AGL
		Correct printed image size:	820 x 260 mm	Date and time:	20/06/2017 08:35

**Figure: 7.22.6**  
**Viewpoint 2: Dundegh at access to Polmaddy**



View E - Wireline drawing

View flat at a comfortable arm's length

OS reference: 259871 E 588004 N	Horizontal field of view: 53.5° (planar projection)	Camera: Nikon D750	Line Route key: <a href="#">Polquhanity to Glenlee</a>
AOD: 117.5 m	Principal distance: 812.5 mm	Lens: Nikkor AF 50mm f/1.8D	<a href="#">Carslad to Kendoon</a>
Direction of view: 230°	Paper size: 841 x 297 mm (half A1)	Camera height: 1.5 m AGL	X - Existing 132kv tower removal
	Correct printed image size: 820 x 260 mm	Date and time: 20/06/2017 08:35	

**Figure: 7.22.7**  
**Viewpoint 2: Dundeugh at access to Polmaddy**



View E - Photomontage

View flat at a comfortable arm's length

OS reference:	259871 E 588004 N	Horizontal field of view:	53.5° (planar projection)	Camera:	Nikon D750
AOD:	117.5 m	Principal distance:	812.5 mm	Lens:	Nikkor AF 50mm f/1.8D
Direction of view:	230°	Paper size:	841 x 297 mm (half A1)	Camera height:	1.5 m AGL
		Correct printed image size:	820 x 260 mm	Date and time:	20/06/2017 08:35

Figure: 7.22.8  
Viewpoint 2: Dundegh at access to Polmaddy